

BUS TRAVEL INFORMATION SHEET

FOR ALL SCHOOLS ARRIVING IN BUSES

Music Directors & Conductors: Please read VERY CAREFULLY!

We now have TWO DESIGNATED BUS ZONES!!!

- **Our main bus drop-off zone remains at the Villanova College main gate at 24 Sixth Avenue (near the intersection of Dowar St.)**
- **THERE IS NOW A BUS ZONE (parking lane closure) on Kirkland Avenue, on the Eastern side of St James' School for all students performing at St James' Church and Hall.**
- **BUSES MUST ENTER KIRKLAND AVE BY:**
 - Driving down **Dansie St** from Logan Rd and across the Cornwall St intersection
 - **OR** from Chatsworth Rd, into Upper Cornwall then **RIGHT** into Kirkland Ave.
 - **LARGE BUSES CANNOT TURN LEFT FROM CORNWALL ST INTO KIRKLAND AVE.**

All Bus Zones are for Loading/Unloading Only

- Due to the number of buses that will be using both drop off zones, they are to be used as a loading and unloading zone only.
- No buses will be allowed to park or stand in this zone to wait for students (*not even for 5 minutes*)!
- We need everyone's support on this, or the entire system will fail!
- Please refer to Page 2 of this document for our updated Festival Map with the bus parking zones clearly marked.
- Following on Page 3 is important bus parking information.



Festival Map

LEGEND



PERFORMANCE VENUES:

- Augustine Centre
- Goold Hall
- Veritas Building
- Quadrangle Stage
- Tolle Lege
- St James Church & Hall
- Drumline



MAIN THOROUGHFARE



FOOD & DRINK



TOILETS



FIRST AID KIT



INFORMATION



BUS ZONE



EFTPOS



No room for Left turn onto Eighth Ave for Buses

PARKING: As there are no public parking facilities, guests are asked to leave plenty of time to find street parking, and to pay close attention to the posted parking signs.

Please note:

This is a monitored temporary parking lane closure allowing buses to drop students directly at St James' Church/ Hall. Buses will not be able to stand, only drop and move-off. Please refer to information forwarded to schools regarding bus movement, or the "important Bus Information" page of the QCMF website.

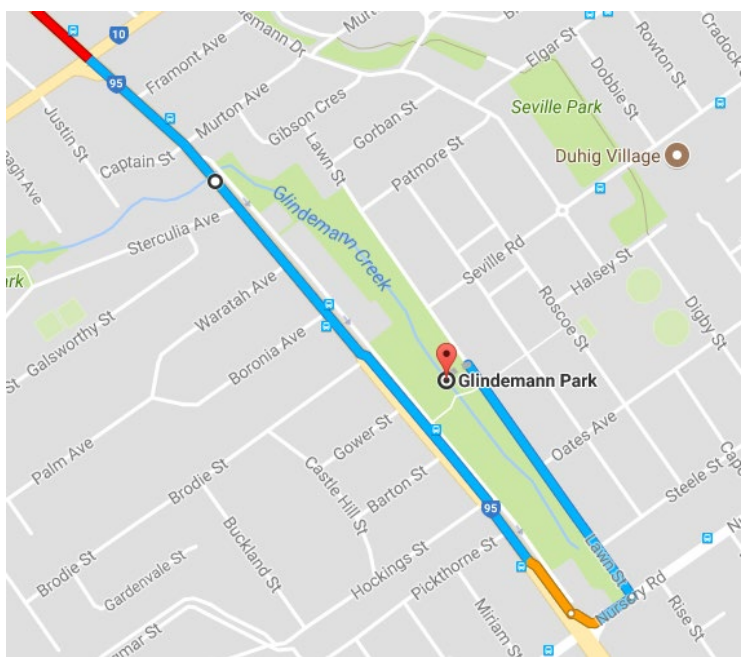
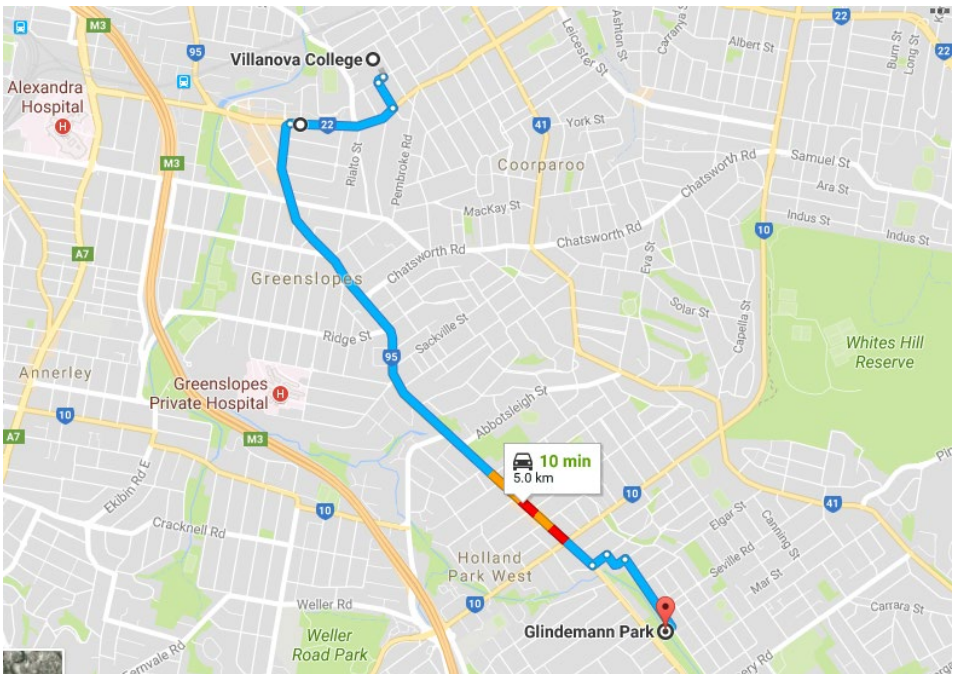
BUS PARKING INFORMATION

As there is no parking at Villanova College or St James' Church/ School, we have arranged places for your drivers to park between drop-off and collection. Toilets for bus drivers are available, and the parking is a short journey away... Please see below for the options available:

From Villanova College:

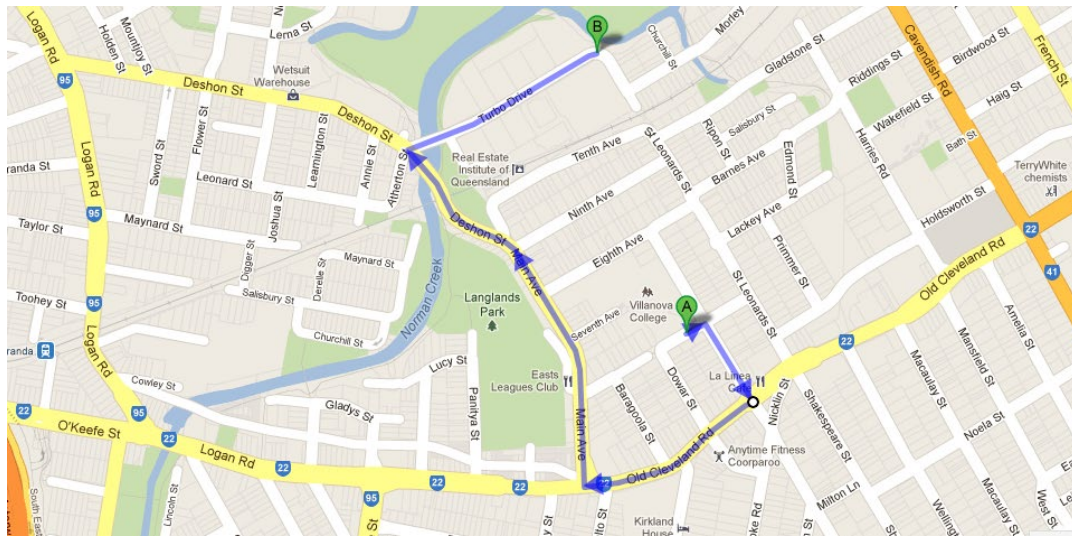
Thursday and Friday, August 13 and 14 (Glindemann Park)

Take Old Cleveland Road West, turn left into Logan Road at Stones Corner. Glindemann Park is approx. 4.5km along Logan Road at Holland Park. Parking is available in the slip road on Logan Rd side of the Park and also in Lawn Street on the opposite side. There are toilets at the Nursery Rd end of the Park and several shops/ amenities nearby.



Saturday/Sunday, August 15th and 16th (Turbo Drive Industrial Park)

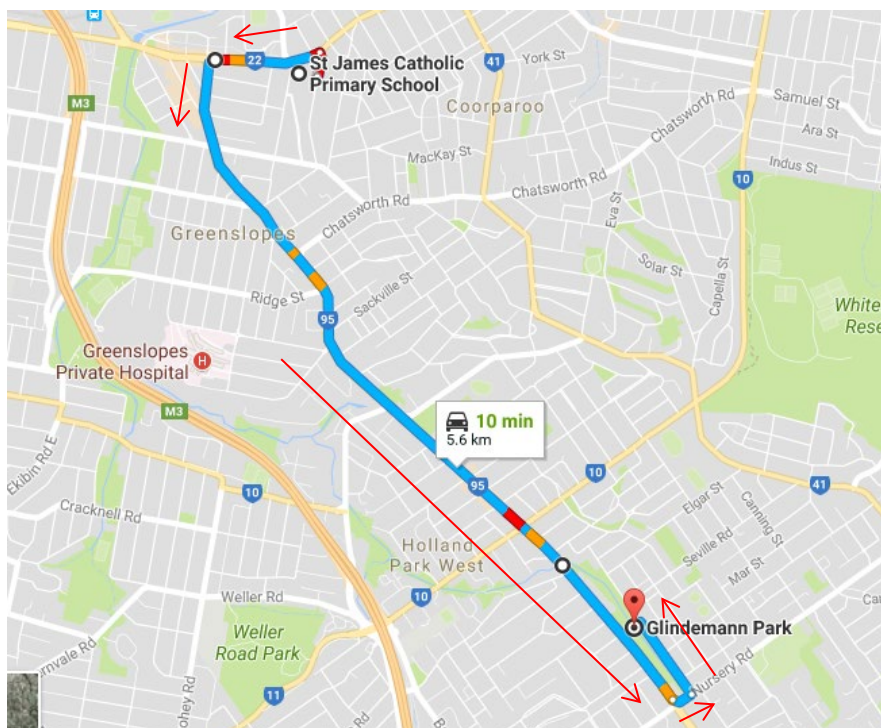
Take 5th Avenue back to Old Cleveland Road and turn right at the lights. **(NOTE: Eighth Avenue is not big enough to turn left on!).** Turn right on Main Avenue, pass under the railway and right again on to Turbo Drive. There is a park with picnic tables and the toilets are down a pathway through the park.

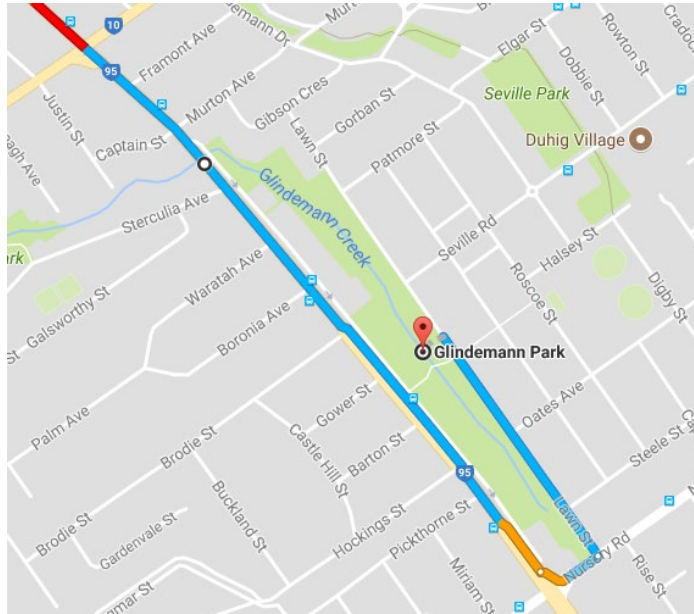


From St James' Primary School

Friday, August 14 (Glindemann Park)

Take Old Cleveland Road West, turn left into Logan Road at Stones Corner. Glindemann Park is approx. 4.5km along Logan Road at Holland Park. Parking is available in the slip road on Logan Rd side of the Park and also in Lawn Street on the opposite side. There are toilets at the Nursery Rd end of the Park and several shops/amenities nearby. Toilets are available in the park.





Saturday/Sunday, August 15th and 16th (Turbo Drive Industrial Park)

Turn Left onto Old Cleveland Rd (towards Stones Cnr). Turn right on Main Avenue, pass under the railway and right again onto Turbo Drive. There is a park with picnic tables and the toilets are down a pathway through the park.

